
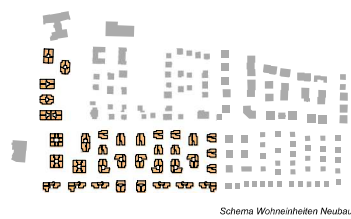


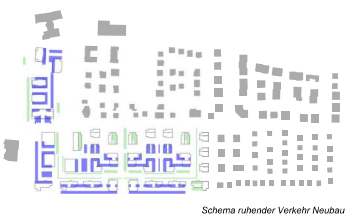
Schema Bestand / Neubau



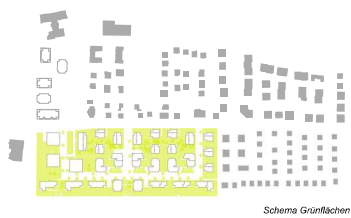
Schema Geschossigkeit Neubau



Schema Wohneinheiten Neubau



Schema ruhender Verkehr Neubau




Schema Grünflächen

B-Plan-Gebiet Zwätzen-Nord  
Teilbereich Immanuel-Kant-Ring




Lageplan M 1:1000

Stand: 23.02.2018  
Drösel Wohn- und Gewerbebau GmbH




Vogelperspektive Südwest




Blick vom Kreisverkehr in Leibnizstraße Süd

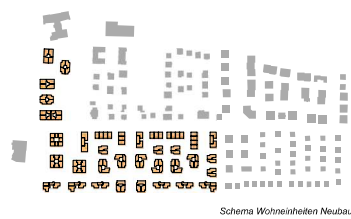
Var. A



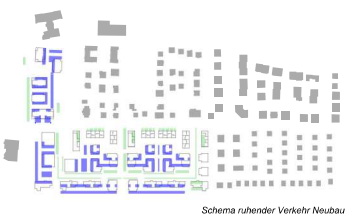
Schema Bestand / Neubau



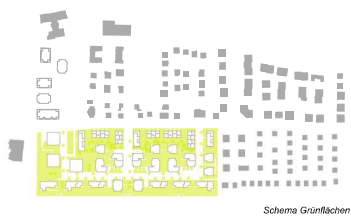
Schema Geschossigkeit Neubau



Schema Wohneinheiten Neubau



Schema ruhender Verkehr Neubau



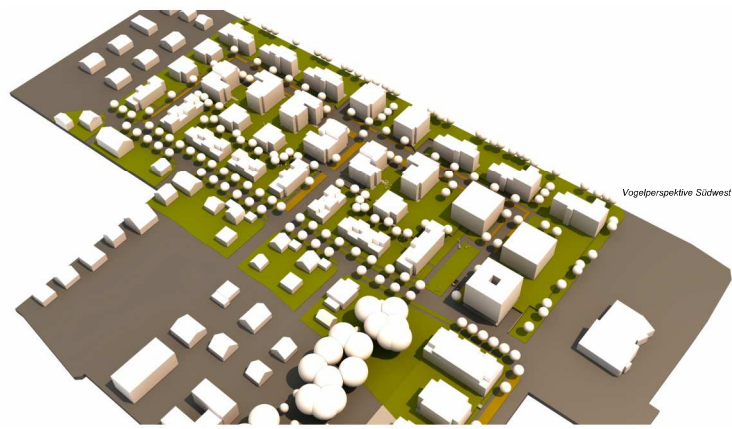
Schema Grünflächen

B-Plan-Gebiet Zwätzen-Nord  
Teilbereich Immanuel-Kant-Ring



Lageplan M 1:1000

Stand: 23.02.2018  
Drösel Wohn- und Gewerbebau GmbH



Vogelperspektive Südwest



Blick vom Kreisverkehr in Leibnizstraße Süd

Var. B